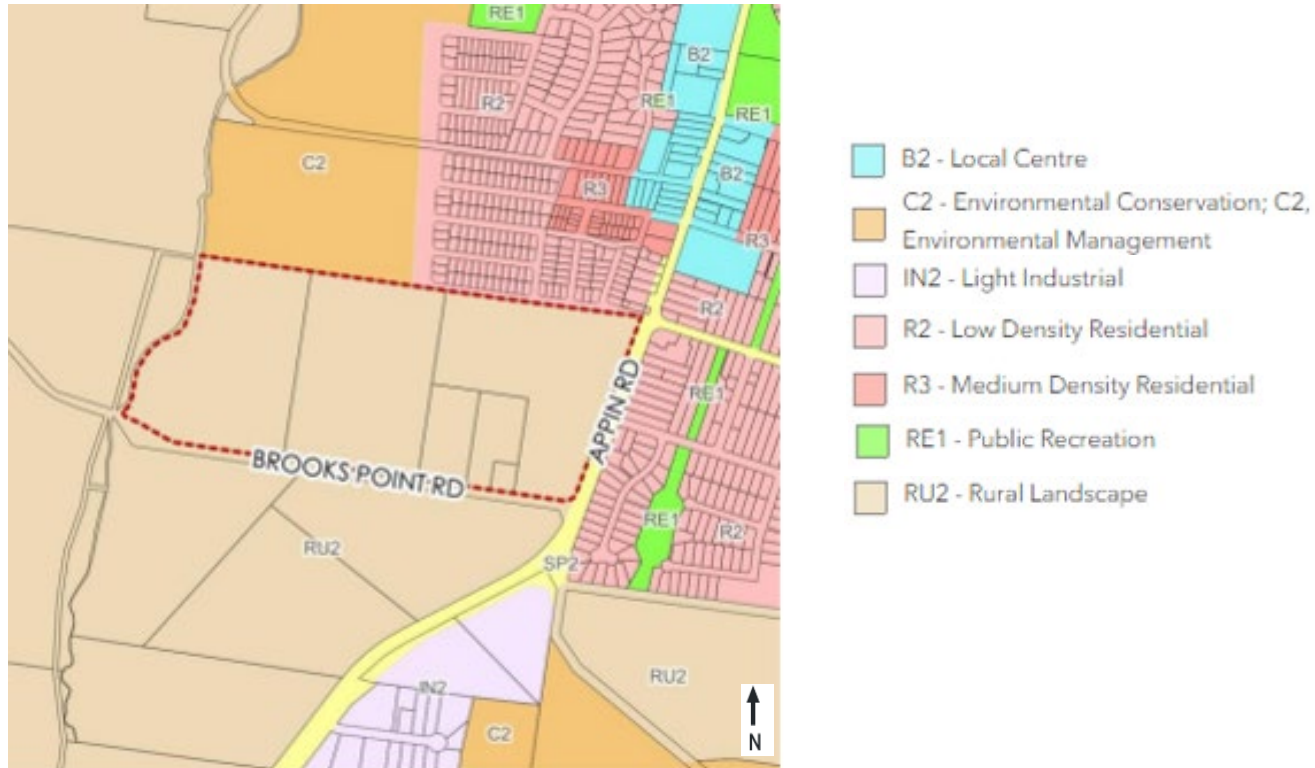


Existing and proposed maps

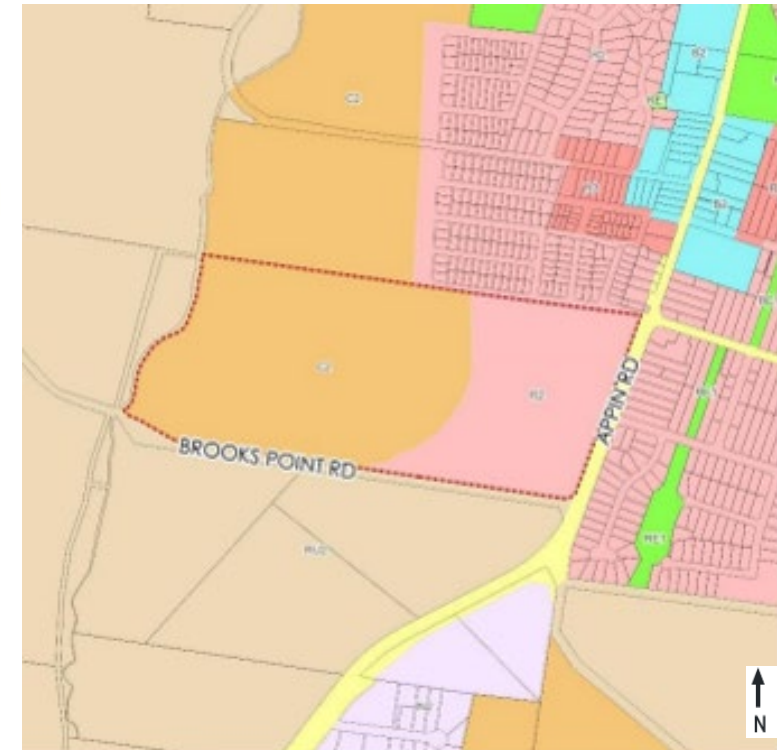
Figure 1 – Existing land zoning



--- Subject site

(Source: Extract from NSW Planning Portal Spatial Viewer - Georges River LEP 2021)

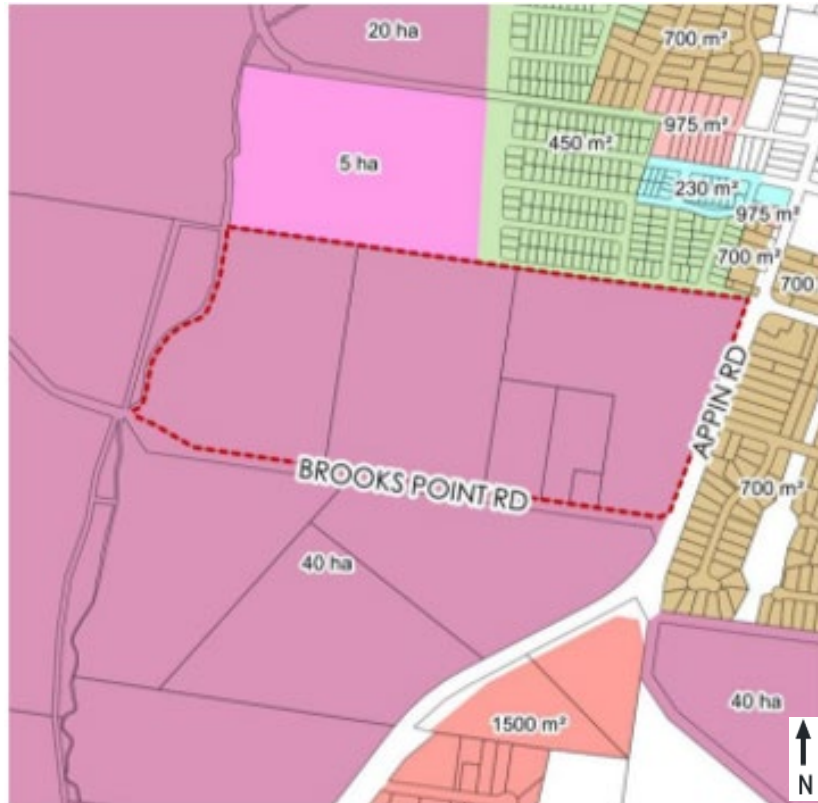
Figure 2 – Proposed land zoning



(Source: Extract from Planning Proposal report (11 September 2023))

Existing and proposed maps

Figure 3 – Existing minimum lot sizes



--- Subject site

(Source: Extract from Planning Proposal report (11 September 2023))

Figure 4 – Proposed minimum lot sizes



Existing and proposed maps

Figure 5 – Existing height of buildings



--- Subject site

(Source: Extract from Planning Proposal report (11 September 2023))

Figure 6 – Proposed height of buildings

